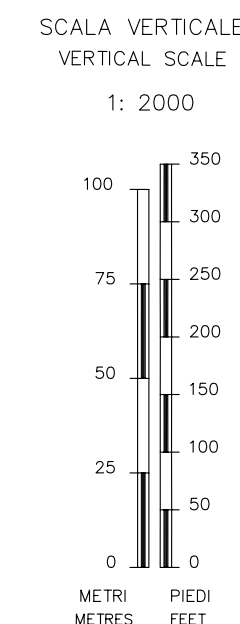
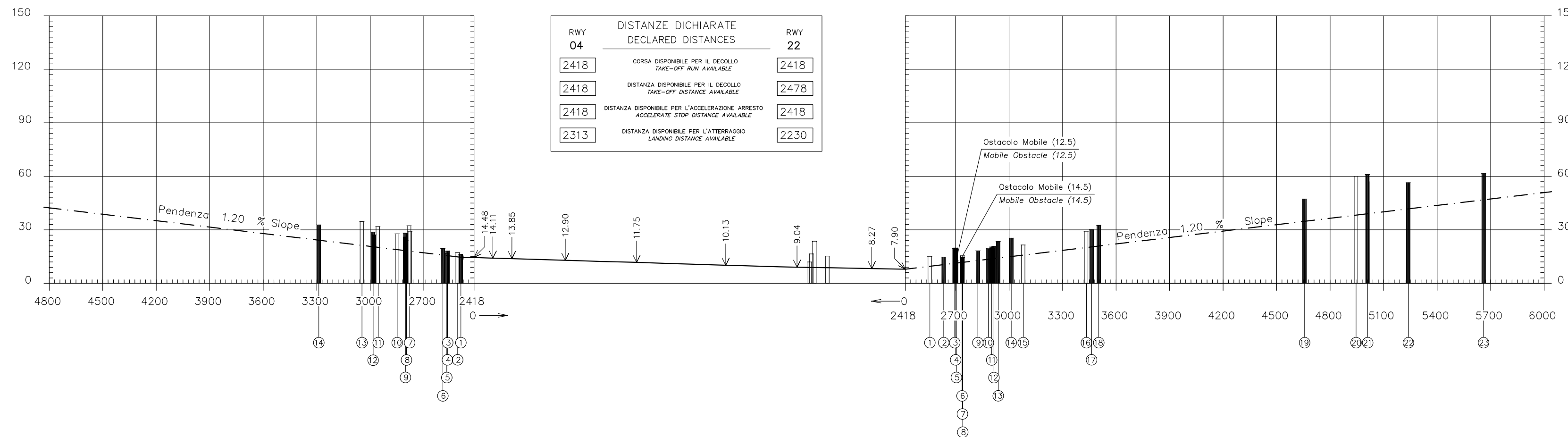


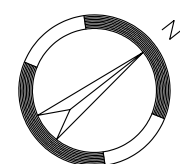
Dimensioni ed altitudine in metri
Dimensions and elevations in metres

CARTA DEGLI OSTACOLI DI AERODROMO TIPO A OACI - Limitazioni operative
AERODROME OBSTACLE CHART ICAO TYPE A - Operating limitations

ITALY - PESCARA / RWY 04-22



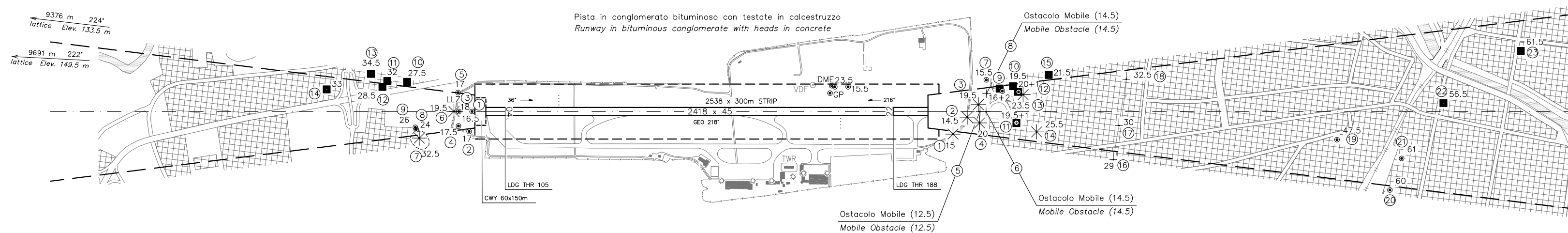
Declinazione magnetica 2° 03' E 2005.0
Magnetic variation Annual rate of change 5' E



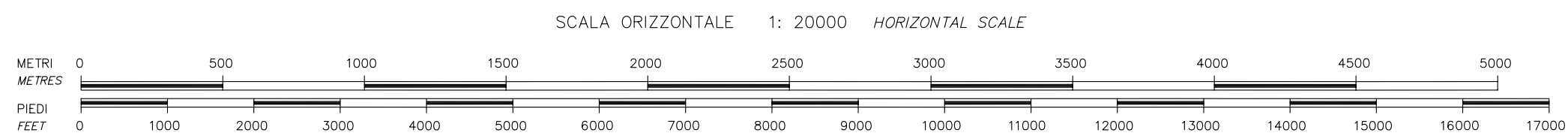
- 1) MAGNETIC BEARING AND DISTANCE COMPUTED FROM RWY END 04
- 1) RILEVAMENTO MAGNETICO E DISTANZA CALCOLATI DALLA TESTATA 04

CONSULTARE I NOTAM PER LE ULTIME INFORMAZIONI
CONSULT NOTAM FOR LATEST INFORMATION

LEGENDA / LEGEND	PIANTA / PLAN	PROFilo / PROFILE
Numero di identificazione / Identification number	①	①
Profilo ostacoli situati nell'area di decollo / Obstructions with in the take-off flight path area		▬
Profilo ostacoli situati fuori dell'area di decollo / Obstructions beyond the take-off flight path area		▬
Altitudine dell'ostacolo ed altezza dell'antenna se esistente / Obstacle altitude and antenna height if available	56+1.5	
Edificio o costruzione importante / Building or large structure	■	
Palo, torre, campanile, traliccio, antenna, ciminiera / Pole, tower, spire, lattice, antenna, chimney	○	
Albero o arbusto - Gruppo di alberi / Tree or shrub - Wooded areas	* - * - *	
Centro abitato / Built-up area	▨	
Ferrovia (uno o due binari) / Railroad (one or more tracks)	++ ++	
Linea trasporto energia elettrica - cavo sospeso / Transmission line - Overhead cable	-T-T-	
Recinzione / Fence	-X-X-	
Terreno sporgente dal piano ostacoli / Terrain penetrating obstruction plane	⌒	⌒



Le precisioni della carta sono quelle descritte nell'annesso 4° capitolo 3.9
The accuracy on the chart are those included in annex 4° chapter 3.9



VARIANTI / AMENDMENT RECORD	
N.	DATA / REGISTERED BY

CHANGE: Renumbered page